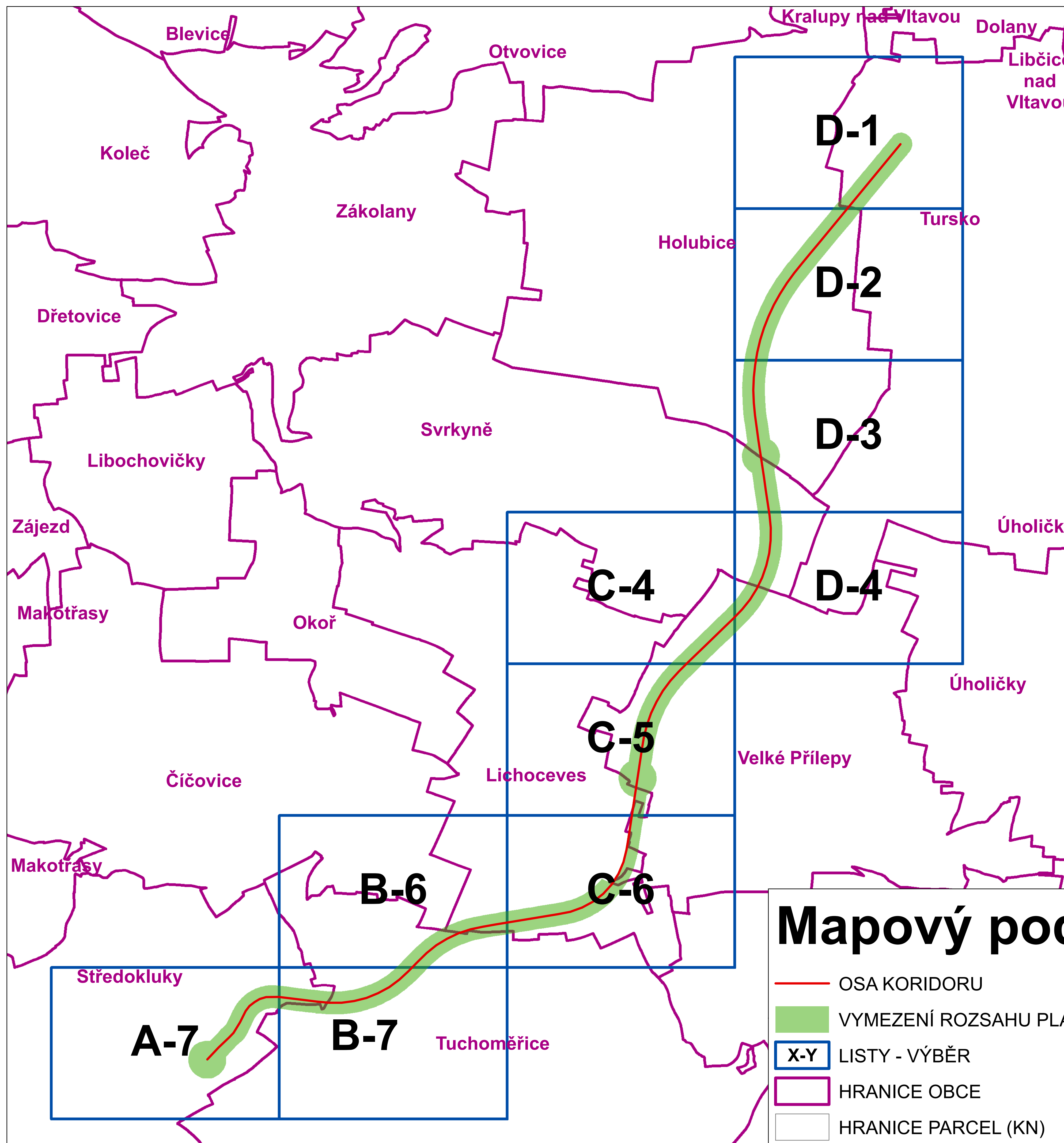
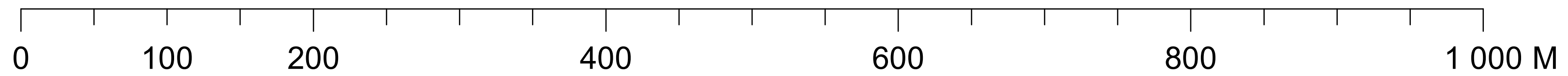

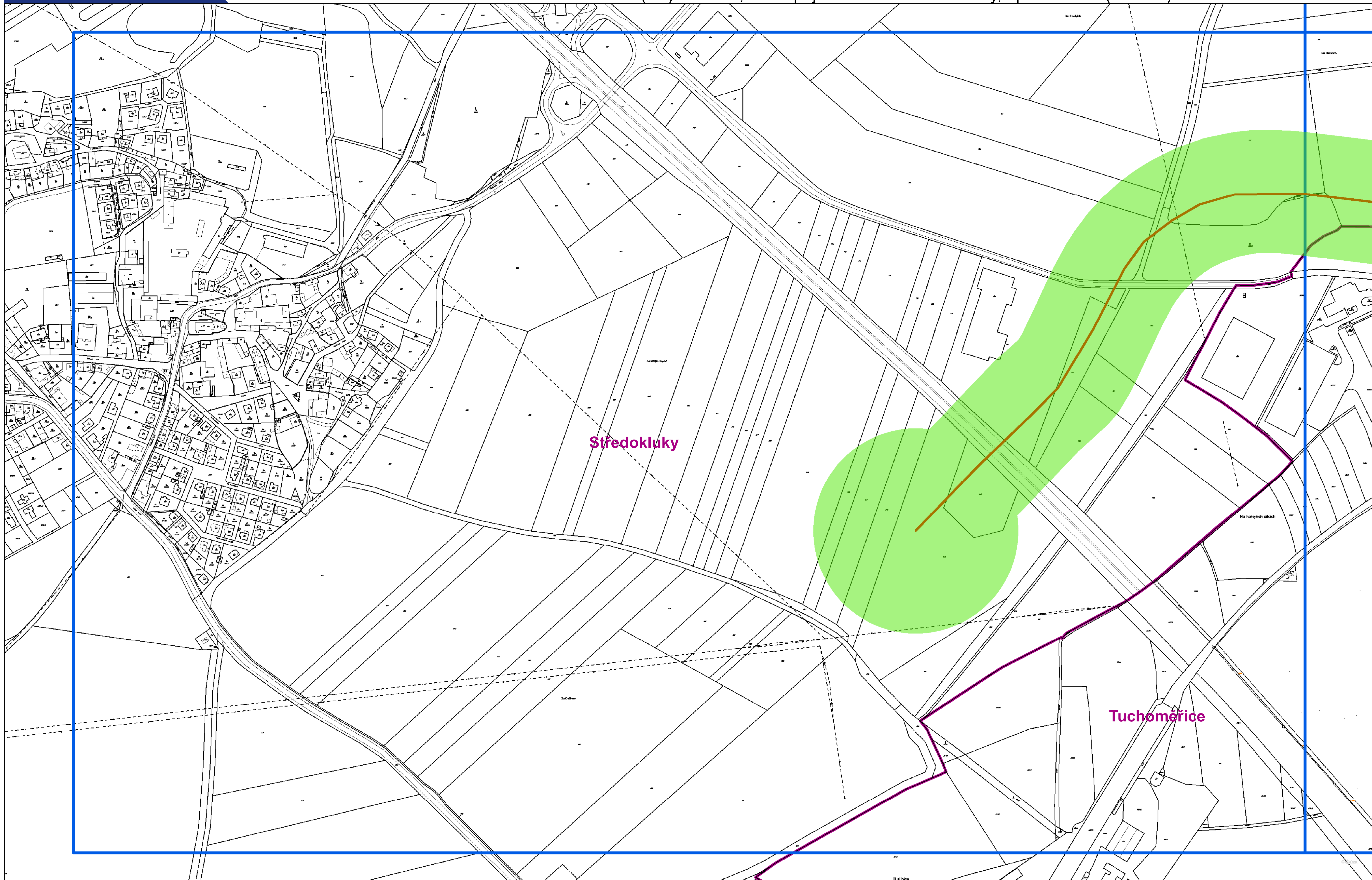


Středočeský kraj

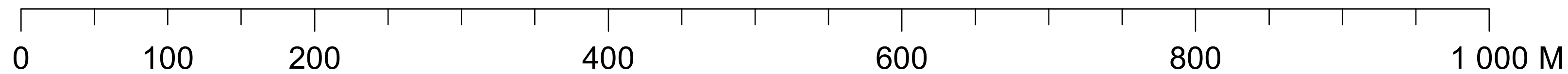

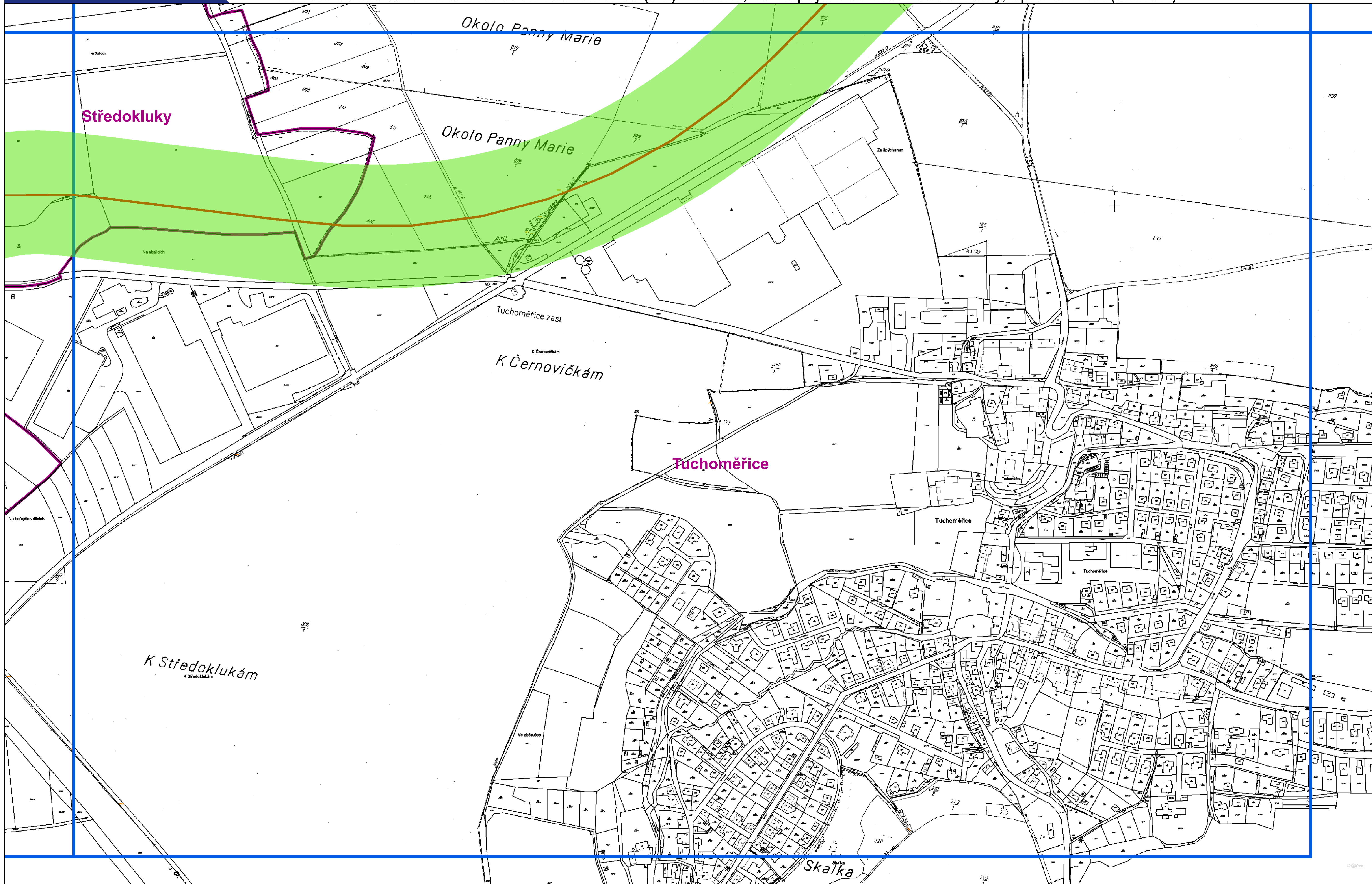
ODBOR ÚZEMNÍHO PLÁNOVÁNÍ A STAVEBNÍHO ŘÁDU

**Příloha k územnímu opatření
o stavební uzávěře pro:
"Koridor silnice II/101 a II/240:
úsek Tuchoměřice (D7) - Tursko,
vč. napojení do MÚK Středokluky,
úprava MÚK (3xMÚK)"**


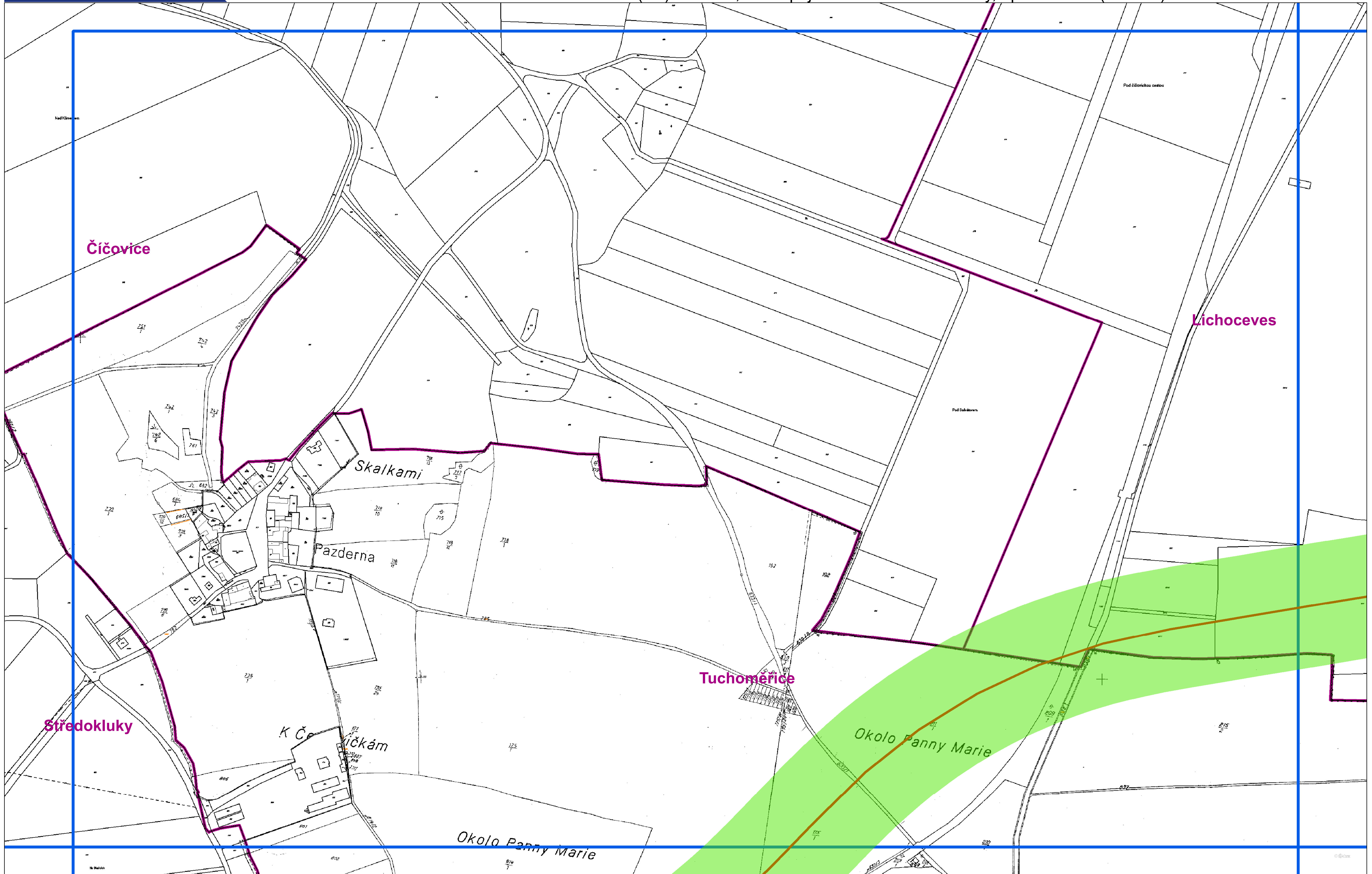




1 : 5000

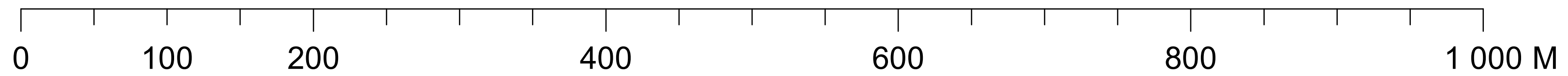

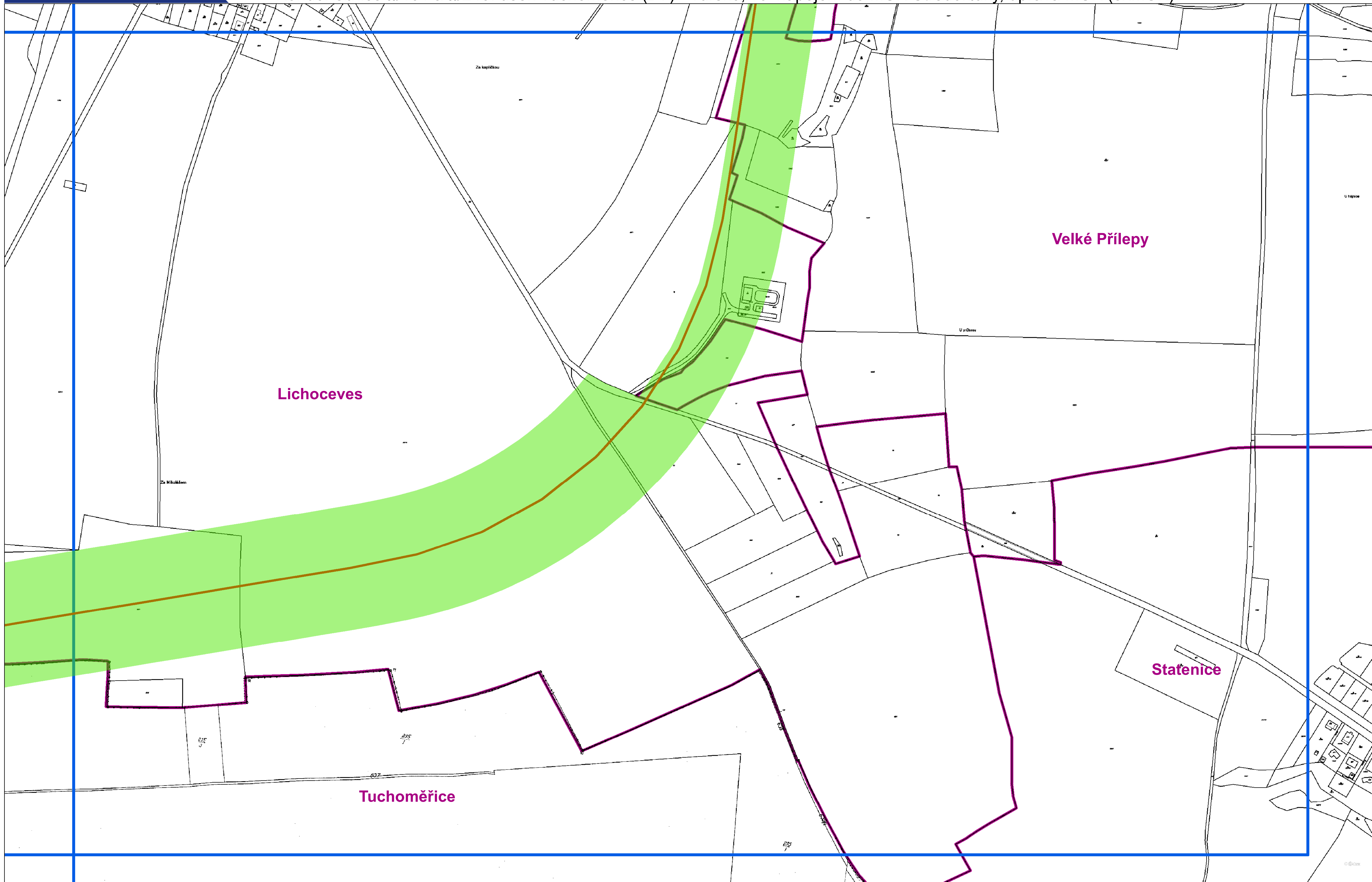


1 : 5000

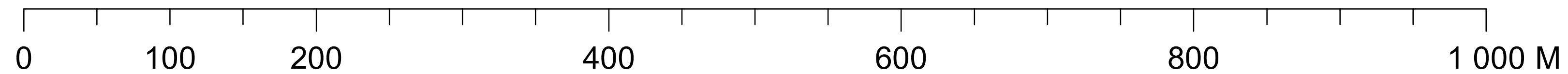

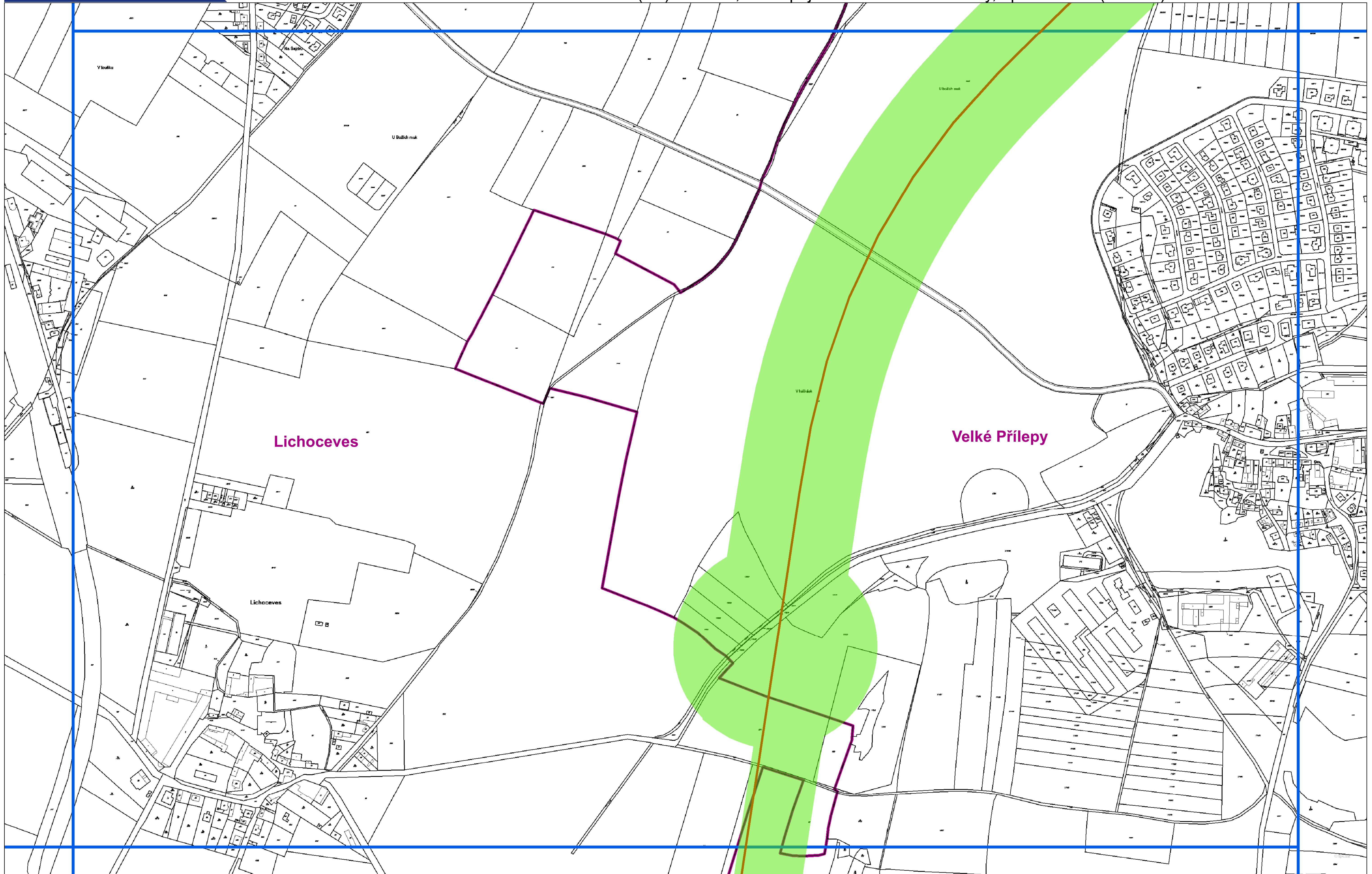


0 100 200 400 600 800 1000 M


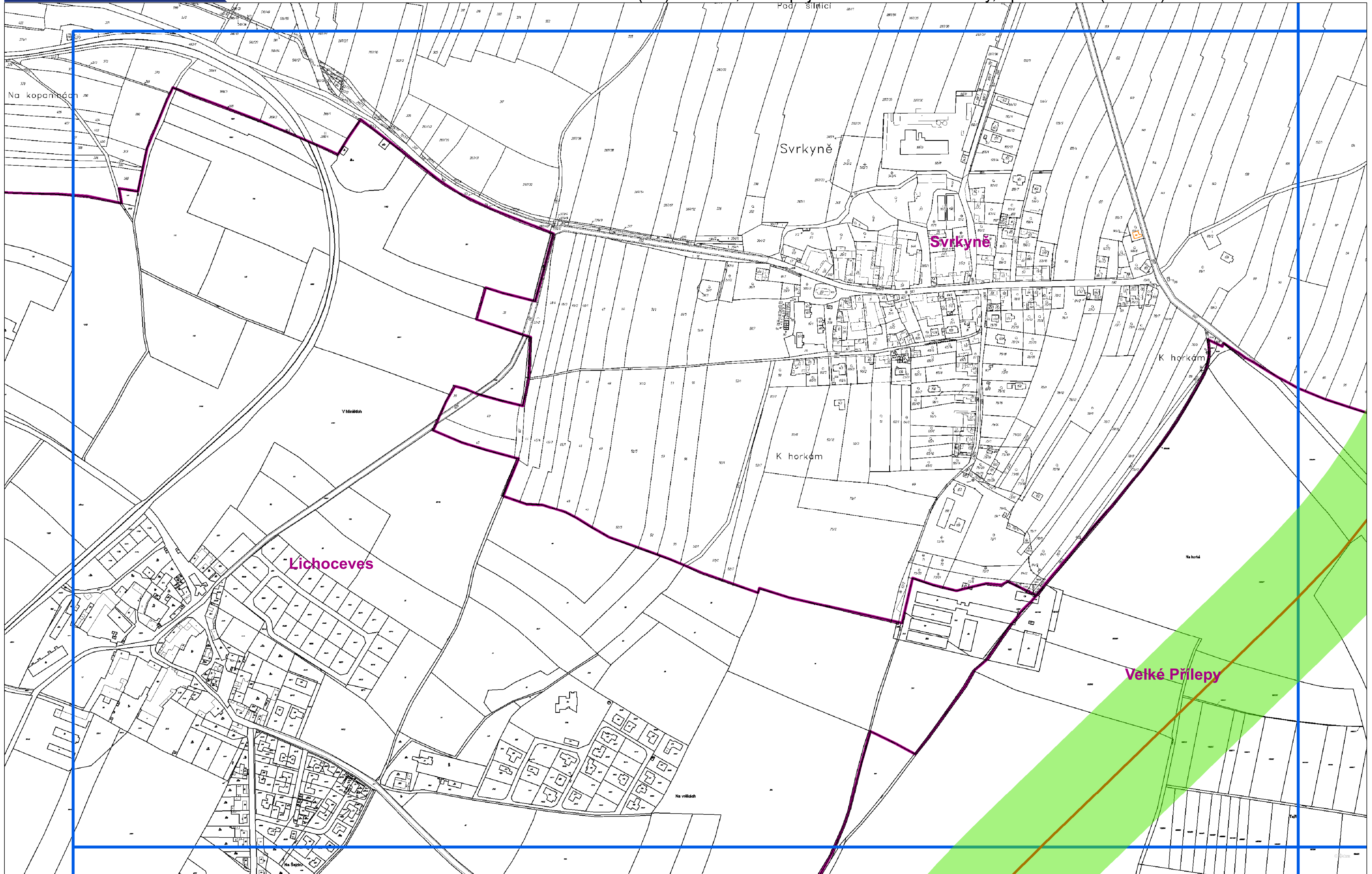
1 : 5000



1 : 5000


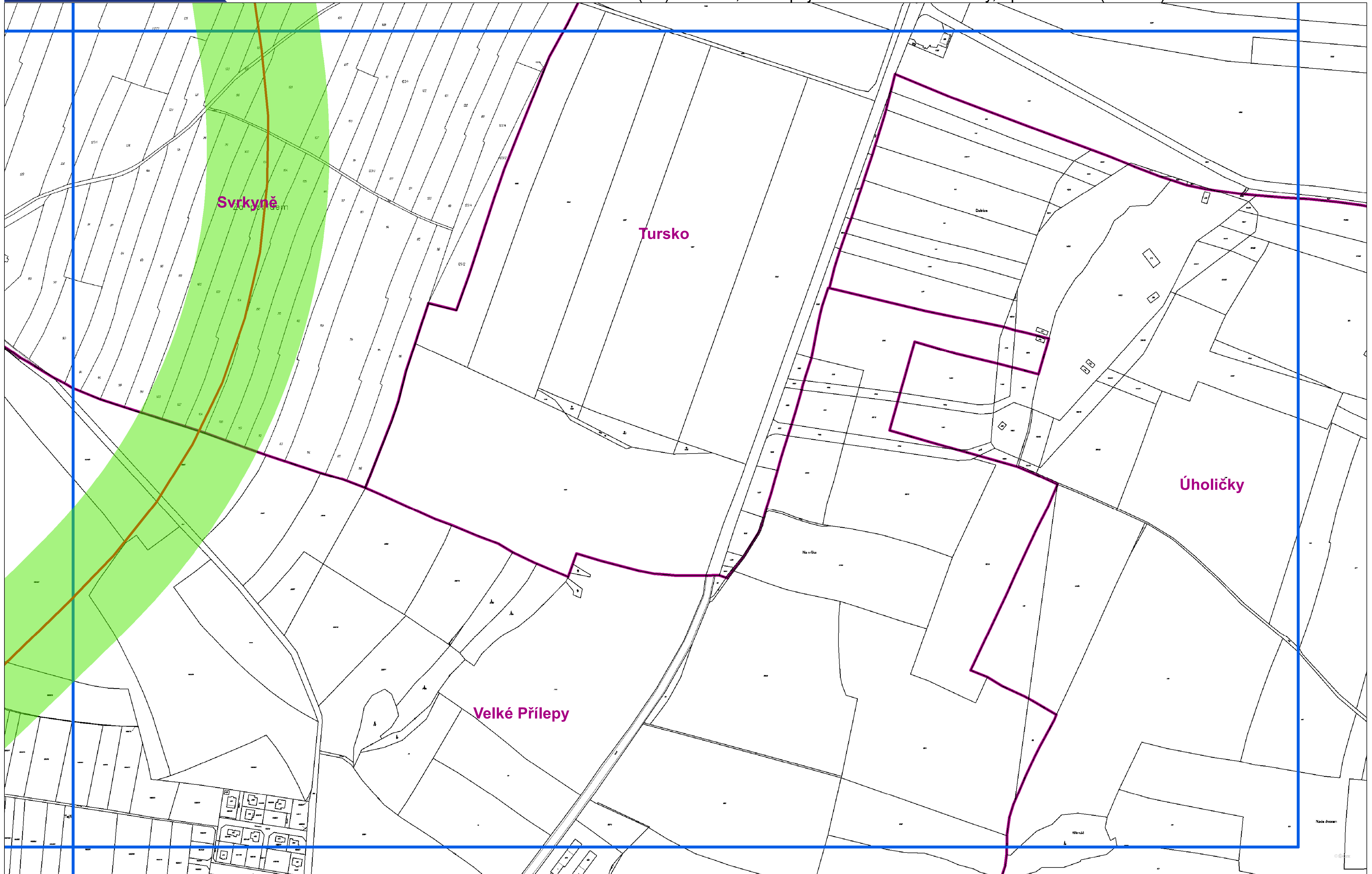


1 : 5000



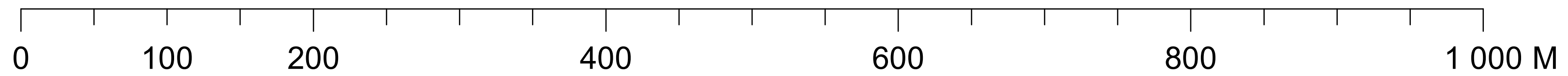

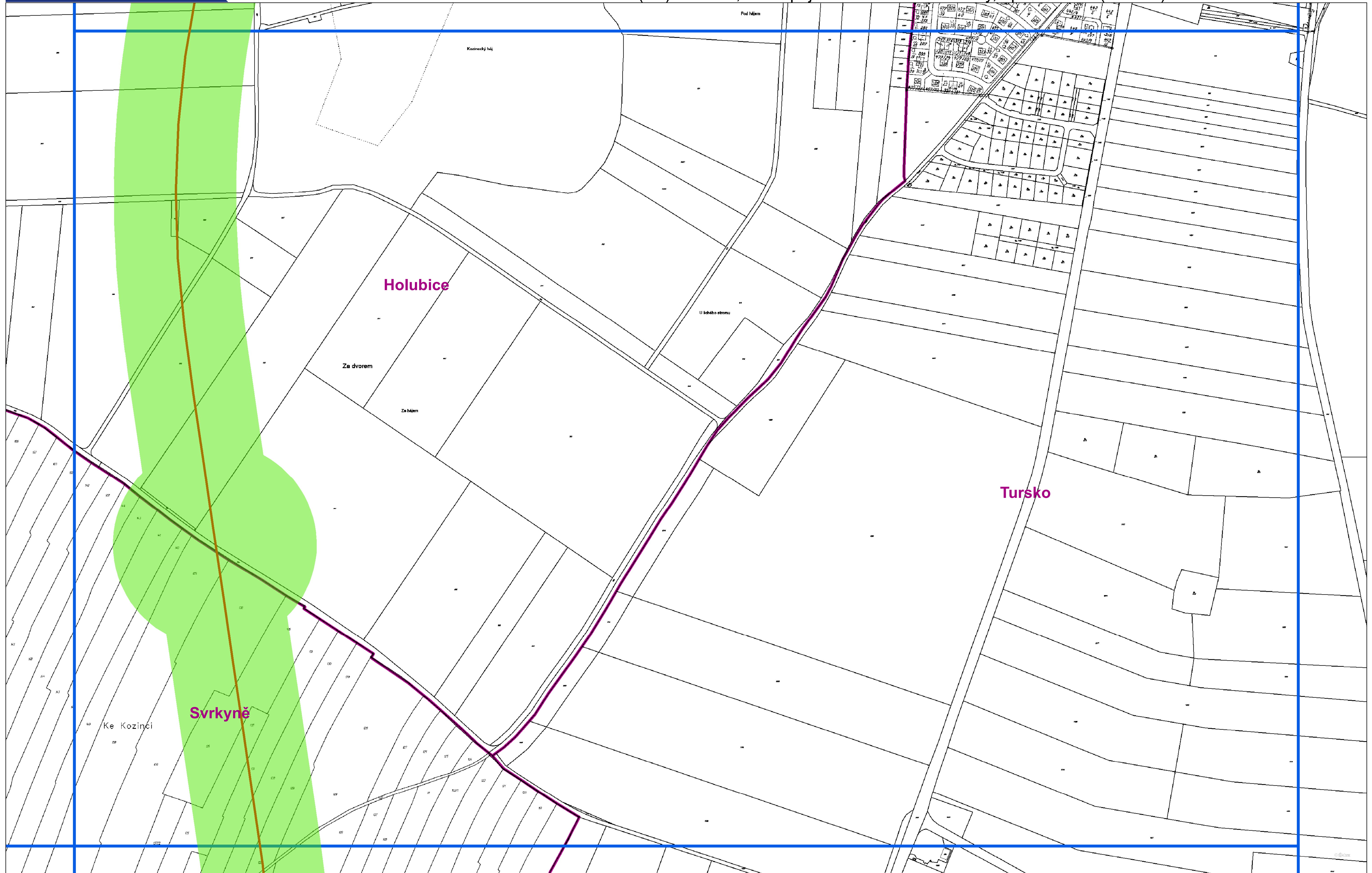
0 100 200 400 600 800 1 000 M

1 : 5000


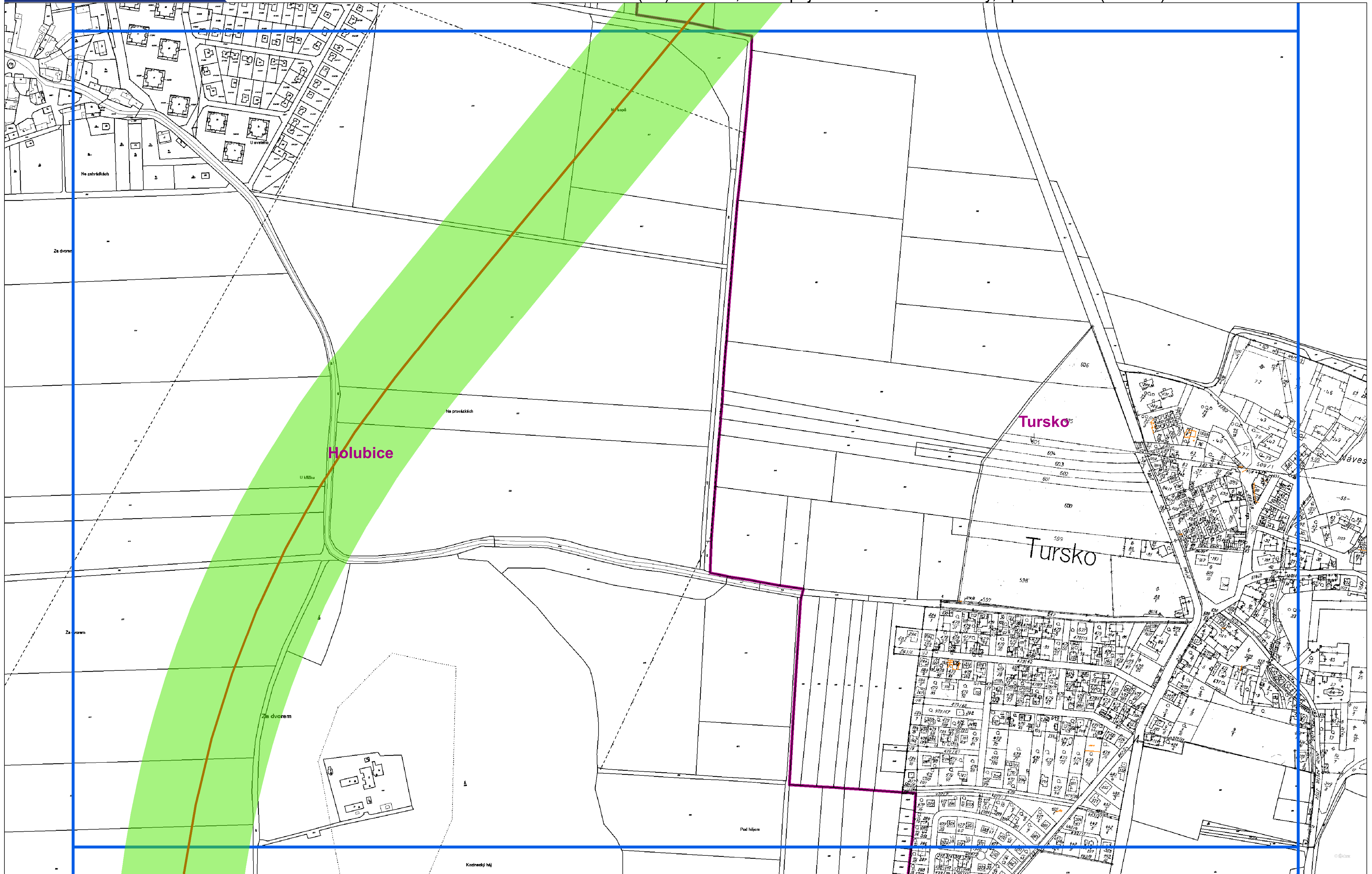



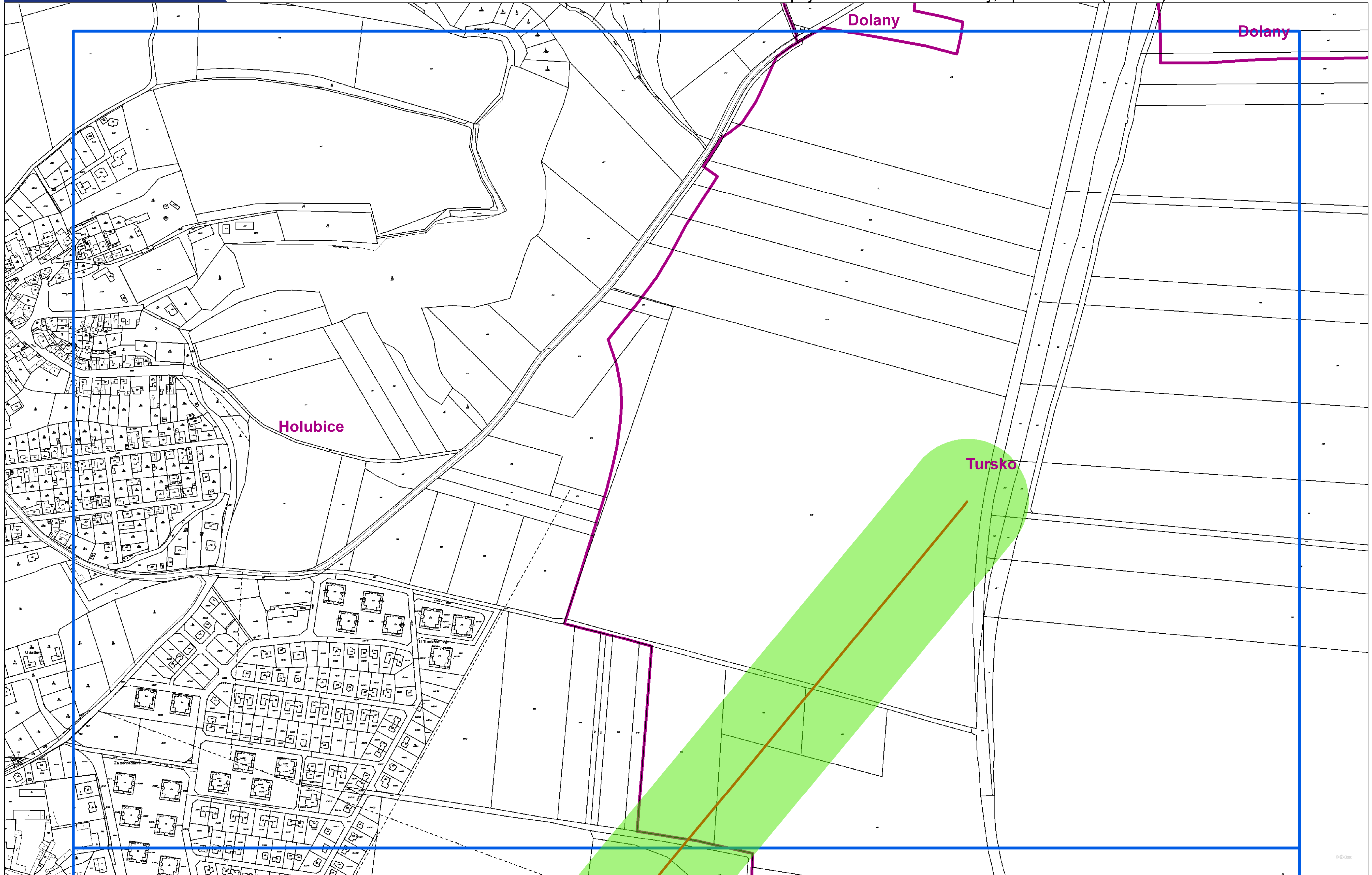
0 100 200 400 600 800 1 000 M

1 : 5000



1 : 5000





0 100 200 400 600 800 1000 M

1 : 5000